

Name: _____

"Family Daytrip: Rhode Island"

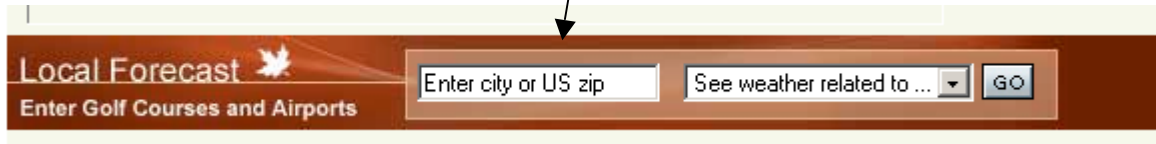
Transportation Organizer

What is the name of the place?	
How many miles from your home?	
How much time to get there?	
What type of transportation will you take? (circle)	Car Bus Walk Train Ferry
What will the weather be for next Saturday?	
Directions	

"Family Daytrip: Rhode Island"


Map Organizer - Weather

1. To find the weather, go to the web address: <http://www.weather.com/index.html>
2. Type in the place's city or zip code



The screenshot shows the top navigation bar of the weather.com website. On the left, it says "Local Forecast" with a small white star icon and "Enter Golf Courses and Airports" below it. To the right is a search area with a text input field containing the placeholder text "Enter city or US zip", a dropdown menu with the text "See weather related to ...", and a "GO" button. A black arrow points from the text "Type in the place's city or zip code" to the input field.

3. Click on GO




This screenshot is identical to the previous one, showing the search bar on weather.com. A black arrow points from the text "Click on GO" to the "GO" button.

4. Scroll down to see the 10 day forecast. Look for Saturday's forecast. Copy into your organizer.



The screenshot shows the "10-Day Forecast" section of the weather.com website. At the top, there are navigation tabs for "Hourly", "Details", "Video", "Text", and "Averages". Below these is a "Printable Forecast" link. The forecast table has columns for the day, weather conditions, "Daytime High / Overnight Low (°F)", and "Precip.". The data for Saturday (Nov 20) is highlighted in yellow.

			Daytime High / Overnight Low (°F)	Precip.
Today		Partly Cloudy	57°/45°	0 %
Fri		Partly Cloudy	60°/33°	10 %
Sat		Mostly Cloudy	49°/35°	10 %
Sun		Few Showers	51°/42°	30 %
Mon		Few Showers	56°/34°	30 %

"Family Daytrip: Rhode Island"

Map Organizer - Mileage, time and directions

1. To find directions and mileage, go to the web address:
<http://www.mapquest.com/directions/main.adp?bCTsettings=1>

2. Type in your starting address (your home address)

The screenshot shows the MapQuest Directions website. At the top, there are navigation icons for 'FIND IT', 'MAPS', 'DIRECTIONS', and 'YELLOW PAGES'. The 'DIRECTIONS' icon is highlighted. Below the navigation is the 'MAPQUEST.' logo and a 'Driving Directions: North America | Europe' link. The main content area has two forms: 'START Enter a starting address' and 'END Enter a destination address'. Both forms have 'Address' and 'Business' tabs. The 'Address' tab is selected for both. Each form has fields for 'Address or Intersection', 'City', 'State/Prov.' (with a dropdown), and 'ZIP/Postal Code'. There are also 'OR Recent Searches' dropdowns and 'Clear' buttons. A 'Get Directions' button is located below the destination form.

3. Type in the place's address

4. Click on *Get Directions*

5. Look at **Maneuvers**. These are your **Directions**. Copy into your organizer.

6. Scroll to the bottom of the page and look for **Total Est. Time and Total Est. Distance**. This your **time and mileage**. Copy into your organizer.

Total Est. Time: 10 minutes

Total Est. Distance: 4.13 miles